





Manila Tsunami Evacuation Routes (DRAFT)

 Evacuation Site


 Escape Route

 Gate

 Beach Distance 750'

Escape Routes: RCTWG
<http://www.humboldt.edu/rctwg>
prepared by J R Patton 20130319
Cascadia GeoSciences
<http://cascadiageo.org>

0 0.125 0.25 0.5
Miles



Pacific Ocean

Map 1

51 ft
Vera Linda Lane
Youngs Lane
Arcata

45 ft
Stamps Lane

46 ft
Lupin Dr.

750 feet

Map 2

50 ft
Pacific Ave

Humboldt Bay

65 ft
Comm. Center

43 ft
Orange Dr.

43 ft
Riley Property

Map 3

Eureka
HWY 255

