





# Manila Tsunami Evacuation Routes (DRAFT)


 Evacuation Site      Escape Routes: RCTWG  
<http://www.humboldt.edu/rctwg>  
prepared by J R Patton 20130319  
Escadia GeoSciences  
<http://cascadiageo.org>

 Escape Route

 Gate

 Beach Distance 750'

0      0.125      0.25      0.5  
Miles



Pacific Ocean

Map 1

51 ft  
Vera Linda Lane  
Youngs Lane  
Arcata

Stamps Lane

45 ft

46 ft

Lupin Dr.

HWY 255  
Penninsula Dr.

750 feet

Map 2

50 ft  
Pacific Ave

Victor Blvd

Humboldt Bay

65 ft  
Comm. Center

43 ft  
Orange Dr.

43 ft  
Riley Property

Map 3

← Eureka  
HWY 255